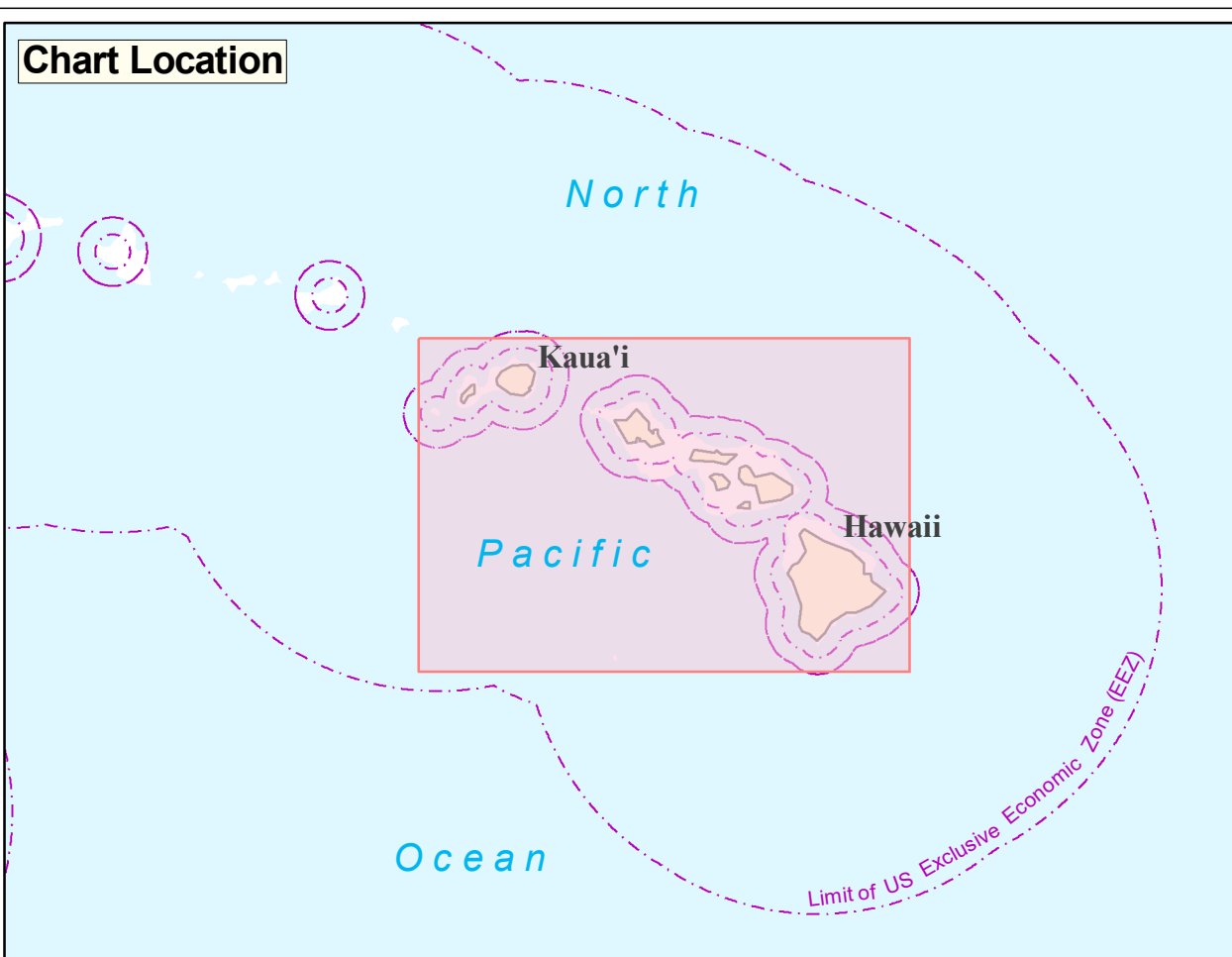
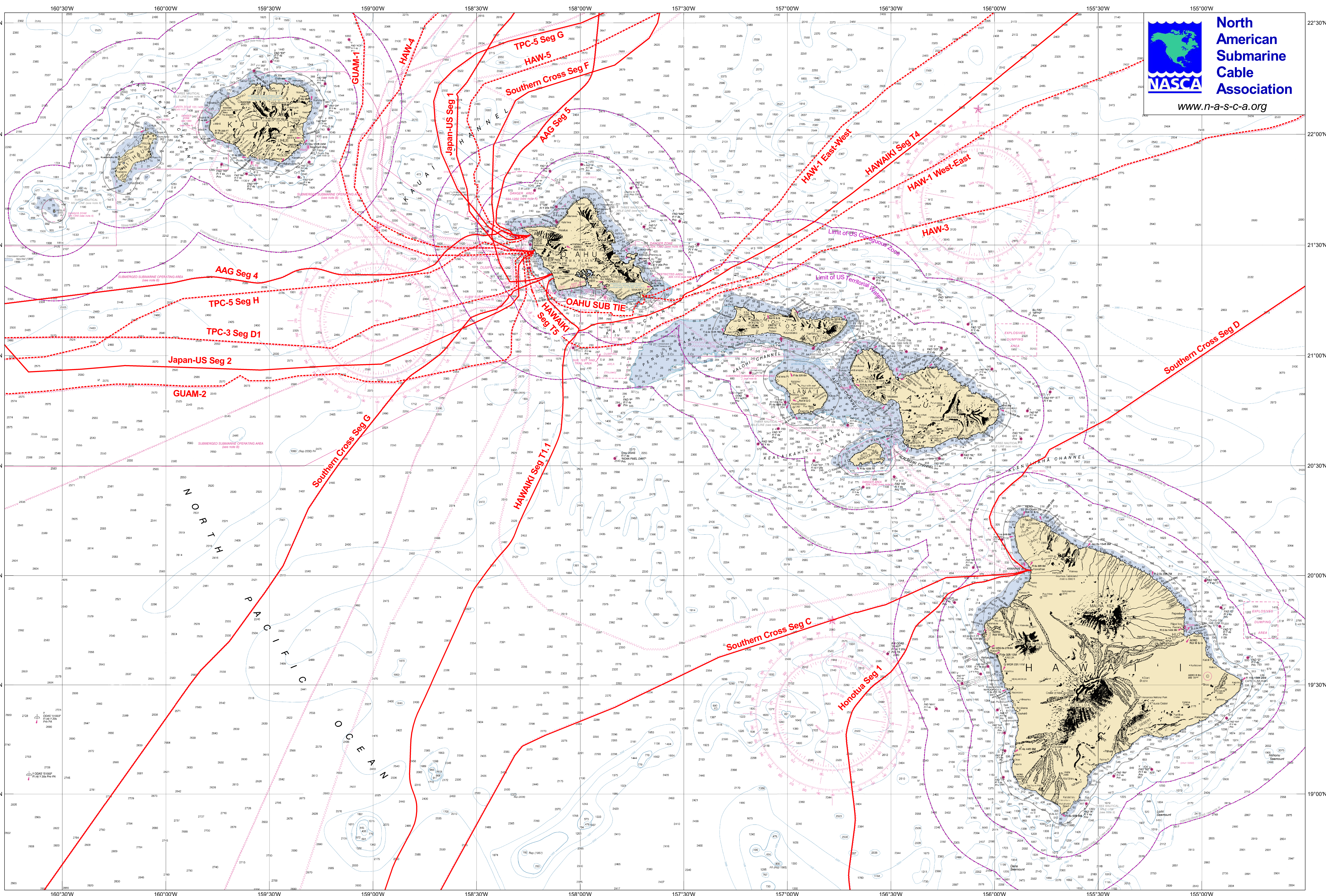




www.n-a-s-c-a.org



LEGEND

- NASCA Member Cables In Service
- NASCA Member Cables Out of Service
- Maritime Boundaries

General Note

These cables are plotted based on the best available data from cable owners and members of the North American Submarine Cable Association (NASCA) at the time of production.

Please be aware that there may be other cables in the area that are not depicted on this chart.

CABLE & CONTACT INFORMATION

Cable System	Status	Owner	Emergency Contact No.
Southern Cross Segment C	In Service	Verizon	1-888-734-1888
Southern Cross Segment D	In Service	Verizon	1-888-734-1888
Southern Cross Segment F	In Service	Verizon	1-888-734-1888
Southern Cross Segment G	In Service	Verizon	1-888-734-1888
AAG Segment 4	In Service	AT&T	1-866-466-2288, Prompt 5
AAG Segment 5	In Service	AT&T	1-866-466-2288, Prompt 5
GUAM 1 & 2	OOS	AT&T	1-866-466-2288, Prompt 5
HAW 1 E-W	OOS	AT&T	1-866-466-2288, Prompt 5
HAW 1 W-E	OOS	AT&T	1-866-466-2288, Prompt 5

Cable System	Status	Owner	Emergency Contact No.
HAW 3A & 3B	OOS	AT&T	1-866-466-2288, Prompt 5
HAW 4 & 5	OOS	AT&T	1-866-466-2288, Prompt 5
Japan-US Segment 1	In Service	AT&T	1-866-466-2288 prompt 5
Japan-US Segment 2	In Service	AT&T	1-866-466-2288 prompt 5
TPC 3 Segment D1	OOS	AT&T	1-866-466-2288, Prompt 5
TPC 5 Segment G	In Service	AT&T	1-866-466-2288, Prompt 5
TPC 5 Segment H	OOS	AT&T	1-866-466-2288, Prompt 5
Honotua Seg 1	In Service	OPT	+689 87-73-31-16
Hawaiki Seg T1.1, T4 & T5	In Service	SubCom	1-973-216-2096

Emergency Contact Information

In the event you become entangled in one of the submarine cables shown on this chart please contact the relevant owner listed on this chart 24 hours a day, seven days a week.

For General Information
 cableinfo@N-A-S-C-A.org
 For non-emergency information regarding any of the cable systems shown on this chart, or for marine planning purposes, please contact:

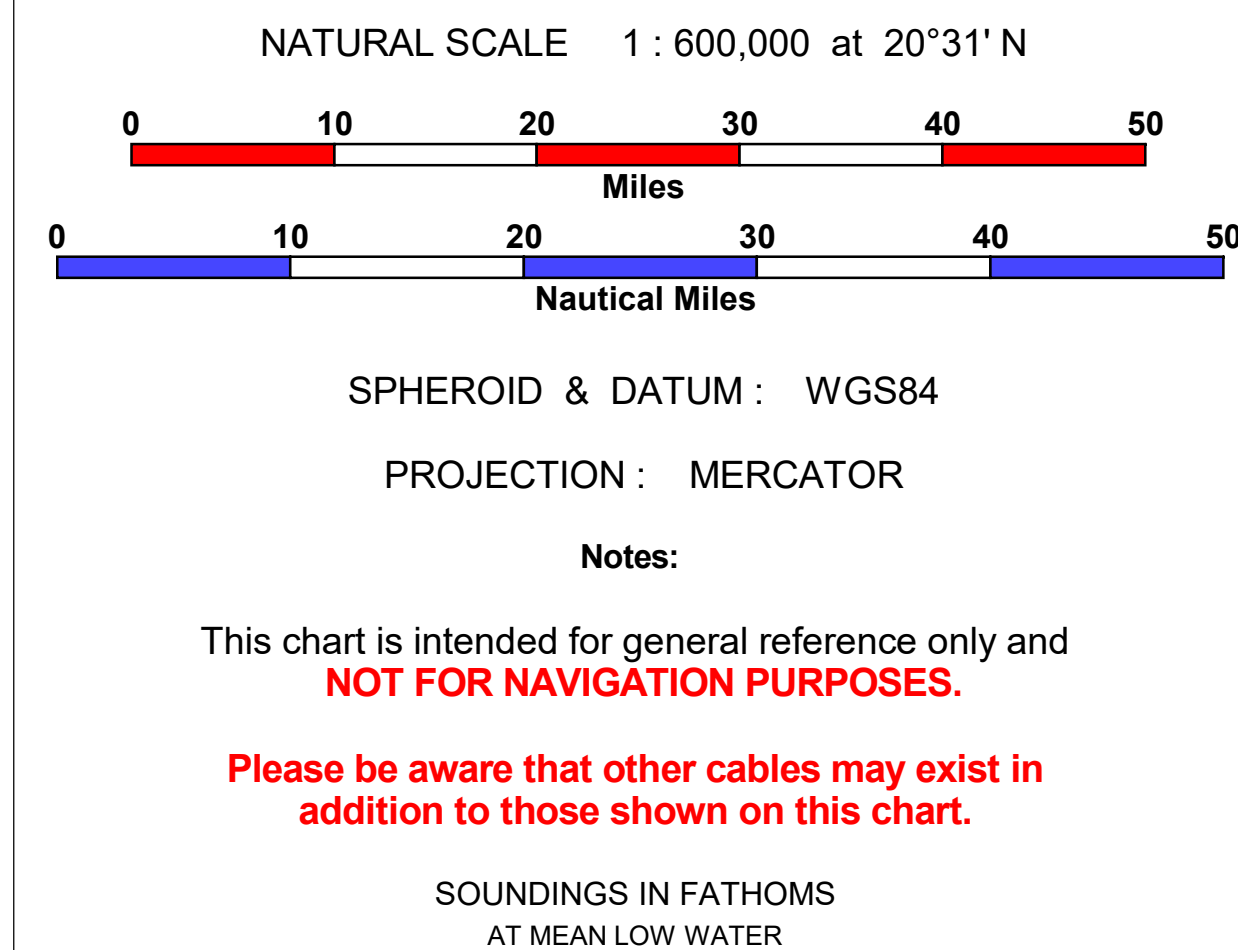


CHART HISTORY

Produced by Charting Services
 Global Marine Systems Limited, Chelmsford,
 United Kingdom
 Copyright © 2021 Global Marine Systems Limited

EDITION No. 5 October 2021

CHART BACKGROUND:
 NOAA Chart 19004. 39th Edition, November 2010

For more information see:
 www.nauticalcharts.noaa.gov

NASCA Cable Awareness Chart

Alaska & Hawaii Region

Chart no. 19004

HAWAIIAN ISLANDS

Global Marine Group
 Ocean House
 1 Waterfront Way
 Chelmsford, Essex
 CM2 3PA
 UK
 Tel: +44 (0) 1245 702000
 www.globalmarinegroup.com